

AREA:  
ACTIVE DREDGE AREAS FOR THE  
EAST COAST REGION

REF:  
ISSUE 11 - CORRECT AS OF 31/01/08

DRAWN BY: KOS  
CHECKED BY: SDG

--- LICENCE AREA  
 ACTIVE DREDGE AREA

The Active Dredge Area defines the area available to be dredged at any one time. While under normal circumstances this is defined by the limits of the licence, zoning schemes (introduced either as licence conditions or as voluntary initiatives by licensees) can significantly reduce this area. The limits of the Active Dredge Areas defined on this chart are monitored through the analysis of Electronic Monitoring System data.

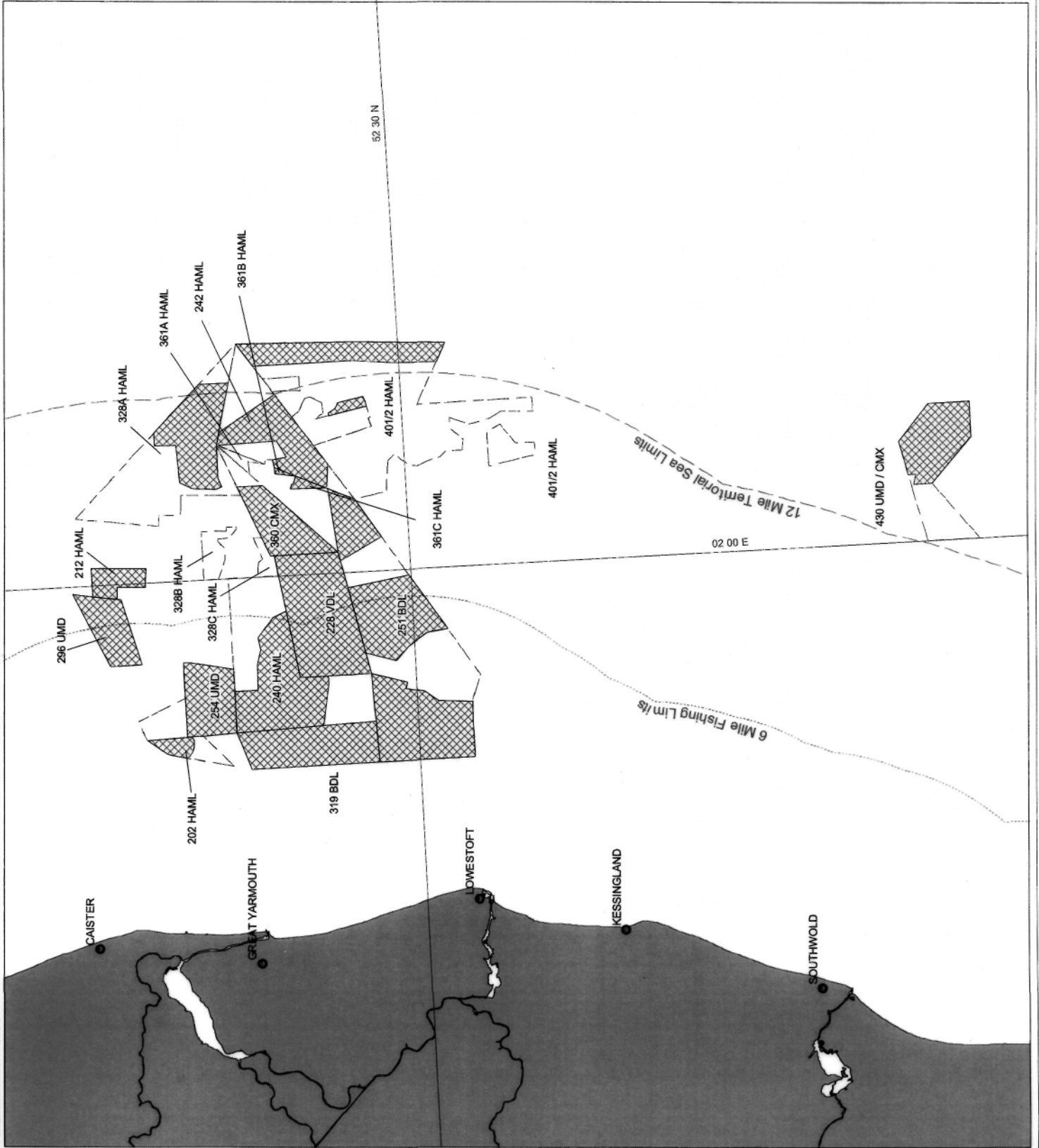
Any changes to Active Dredge Areas presented on this chart after 31/01/2008 are the responsibility of individual licensees, as bound by specific licence conditions or agreed arrangements.

This map is produced from the OS Map with the permission of Ordnance Survey on behalf of HM Stationary Office.

© Crown Copyright. Licence number GD03219G. Reproduction in whole or in part is not permitted without the prior consent of The Crown Estate. Produced by Healdington UK on behalf of The Crown Estate.

SCALE : 1:250,000

NOTE: NOT TO BE USED FOR NAVIGATION



**ISSUE 11: ACTIVE DREDGE AREAS - EAST COAST REGION, 31/01/08**

All co-ordinates WGS84 in Degrees, Decimal Minutes  
Active Dredge Areas modified since issue 10 (31/07/07) are highlighted in red

Area 202 HAMIL	52 37.2561 N 01 52.8574 E	52 36.8230 N 02 05.8896 E	Area 251 BDL	52 31.2233 N 01 55.3906 E	Area 401/2 HAMIL	52 33.9107 N 02 09.1790 E	British Marine Aggregate	52 34.3233 N 02 10.1893 E	Producers Association	52 31.9755 N 02 06.8228 E	United Marine Dredging Ltd (UMD)	52 30.8082 8200
Area 242 HAMIL	52 36.8230 N 02 05.8896 E	Area 284 HAMIL	52 36.6117 N 02 06.4746 E	Area 254 UMD	52 36.1829 N 01 53.0103 E	Baltic Wharf	52 16.7750 N 02 04.2906 E	Gillingham House	52 28.7739 N 02 09.9894 E	Marine Parade	52 16.3459 N 02 02.8247 E	Shorehyke Road
Area 244 HAMIL	52 36.0653 N 01 53.0110 E	Area 328A HAMIL	52 35.3686 N 02 08.4910 E	Area 255 UMD	52 36.1913 N 01 54.7278 E	Southampton	52 15.9250 N 02 05.8904 E	38-44 Gillingham Street	52 29.8384 N 01 54.4963 E	Southampton	52 16.5625 N 02 02.8246 E	Chichester
Area 246 HAMIL	52 36.0245 N 01 52.8222 E	Area 361B HAMIL	52 34.5805 N 02 06.4925 E	Area 256 UMD	52 36.1877 N 01 56.2905 E	SO14 5JF	52 14.8251 N 02 05.8905 E	London	52 29.4625 N 01 54.0211 E	SO14 5JF	02 03.8082 8200	West Sussex
Area 248 HAMIL	52 36.0528 N 01 52.4222 E	Area 361C HAMIL	52 34.9055 N 02 06.3472 E	Area 257 UMD	52 36.0230 N 01 56.2906 E	023 8072 0200	52 14.8251 N 02 04.3406 E	SW1V 1HU	52 28.5736 N 01 53.9284 E	023 8072 0200		PO20 2AD
Area 250 HAMIL	52 36.1261 N 01 52.2081 E		52 33.3889 N 02 07.8724 E	Area 258 UMD	52 34.8731 N 01 55.8906 E		52 15.9250 N 02 02.8908 E	020 7963 8000	52 30.2171 N 02 08.9904 E			01243 817 200
Area 252 HAMIL	52 36.2031 N 01 52.0865 E		52 32.9540 N 02 06.8360 E	Area 259 UMD	52 34.8730 N 01 53.0742 E		52 16.4126 N 02 02.3913 E		52 31.2478 N 02 09.1875 E			
Area 254 HAMIL	52 36.7395 N 01 52.2908 E		52 32.0816 N 02 04.7138 E	Area 260 UMD	52 34.8730 N 01 53.0742 E		52 16.3459 N 02 02.8247 E		52 31.9714 N 02 06.8228 E			
Area 256 HAMIL	52 38.4900 N 01 59.3904 E		52 32.1217 N 02 03.7328 E	Area 261 UMD	52 38.1228 N 01 56.2904 E		52 16.5625 N 02 02.8246 E		52 31.9755 N 02 06.8228 E			
Area 258 HAMIL	52 38.4800 N 02 00.6540 E		52 32.1581 N 02 03.6457 E	Area 262 UMD	52 38.0217 N 01 59.5561 E		52 16.5625 N 02 02.8246 E		52 31.8058 N 02 07.1057 E			
Area 260 HAMIL	52 37.8058 N 02 00.5900 E		52 33.0679 N 02 03.8785 E	Area 263 UMD	52 38.4898 N 01 59.3901 E		52 16.5625 N 02 02.8246 E		52 31.7418 N 02 07.2407 E			
Area 262 HAMIL	52 37.0399 N 02 00.5231 E		52 33.0234 N 02 03.8729 E	Area 264 UMD	52 37.7428 N 01 59.2102 E		52 16.5625 N 02 02.8246 E		52 31.7138 N 02 07.3627 E			
Area 264 HAMIL	52 37.0729 N 01 59.7072 E		52 32.9436 N 02 04.2400 E	Area 265 UMD	52 37.428 N 01 59.2102 E		52 16.5625 N 02 02.8246 E		52 31.0248 N 02 07.5937 E			
Area 266 HAMIL	52 37.8228 N 01 59.7731 E		52 33.4733 N 02 04.3899 E	Area 266 UMD	52 37.2838 N 01 56.2915 E		52 16.5625 N 02 02.8246 E		52 31.0118 N 02 07.4867 E			
Area 268 HAMIL	52 37.8998 N 01 59.2522 E		52 33.4873 N 02 04.6518 E	Area 267 UMD	52 38.1228 N 01 56.2904 E		52 16.5625 N 02 02.8246 E		52 30.9918 N 02 07.3786 E			
Area 270 HAMIL	52 33.1232 N 01 55.3907 E		52 33.5233 N 02 05.0228 E	Area 268 UMD	52 38.0217 N 01 59.5561 E		52 16.5625 N 02 02.8246 E		52 30.9755 N 02 07.2715 E			
Area 272 HAMIL	52 33.6232 N 02 00.7902 E		52 33.1565 N 02 05.1034 E	Area 269 UMD	52 38.4898 N 01 59.3901 E		52 16.5625 N 02 02.8246 E		52 30.9565 N 02 07.1564 E			
Area 274 HAMIL	52 31.9234 N 02 00.7903 E		52 33.4014 N 02 05.8389 E	Area 270 UMD	52 38.1228 N 01 56.2904 E		52 16.5625 N 02 02.8246 E		52 30.9565 N 02 07.1564 E			
Area 276 HAMIL	52 31.2234 N 01 55.3908 E		52 34.9982 N 02 05.7887 E	Area 271 UMD	52 38.0217 N 01 59.5561 E		52 16.5625 N 02 02.8246 E		52 30.9565 N 02 07.1564 E			
Area 278 HAMIL	52 34.8730 N 01 53.0742 E		52 34.9989 N 02 04.3441 E	Area 272 UMD	52 38.4898 N 01 59.3901 E		52 16.5625 N 02 02.8246 E		52 30.9565 N 02 07.1564 E			
Area 280 HAMIL	52 34.8727 N 01 54.9123 E		52 34.9147 N 02 03.9483 E	Area 273 UMD	52 37.7428 N 01 59.2102 E		52 16.5625 N 02 02.8246 E		52 30.9565 N 02 07.1564 E			
Area 282 HAMIL	52 34.2530 N 01 54.9123 E		52 35.0649 N 02 03.8295 E	Area 274 UMD	52 37.2838 N 01 56.2915 E		52 16.5625 N 02 02.8246 E		52 30.9565 N 02 07.1564 E			
Area 284 HAMIL	52 34.2277 N 01 56.0458 E		52 35.8841 N 02 03.9087 E	Area 275 UMD	52 34.5230 N 01 51.4577 E		52 16.5625 N 02 02.8246 E		52 30.9565 N 02 07.1564 E			
Area 286 HAMIL	52 34.1267 N 01 56.6734 E		52 36.0148 N 02 04.2055 E	Area 276 UMD	52 34.8730 N 01 53.0742 E		52 16.5625 N 02 02.8246 E		52 30.9565 N 02 07.1564 E			
Area 288 HAMIL	52 34.1790 N 01 57.2239 E		52 36.0623 N 02 05.8896 E	Area 277 UMD	52 34.8730 N 01 53.0742 E		52 16.5625 N 02 02.8246 E		52 30.9565 N 02 07.1564 E			
Area 290 HAMIL	52 33.7508 N 01 58.0699 E			Area 278 UMD	52 34.8730 N 01 53.0742 E		52 16.5625 N 02 02.8246 E		52 30.9565 N 02 07.1564 E			
Area 292 HAMIL	52 33.3937 N 01 58.3190 E			Area 279 UMD	52 34.8730 N 01 53.0742 E		52 16.5625 N 02 02.8246 E		52 30.9565 N 02 07.1564 E			
Area 294 HAMIL	52 33.1232 N 01 55.3907 E			Area 280 UMD	52 34.8730 N 01 53.0742 E		52 16.5625 N 02 02.8246 E		52 30.9565 N 02 07.1564 E			
Area 296 HAMIL	52 32.3665 N 01 55.3900 E			Area 281 UMD	52 34.8730 N 01 53.0742 E		52 16.5625 N 02 02.8246 E		52 30.9565 N 02 07.1564 E			
Area 298 HAMIL	52 32.3728 N 01 55.0426 E			Area 282 UMD	52 34.8730 N 01 53.0742 E		52 16.5625 N 02 02.8246 E		52 30.9565 N 02 07.1564 E			
Area 300 HAMIL	52 32.5612 N 01 53.2089 E			Area 283 UMD	52 34.8730 N 01 53.0742 E		52 16.5625 N 02 02.8246 E		52 30.9565 N 02 07.1564 E			

**This Document is Produced By:**

**British Marine Aggregate  
Producers Association**  
Gillingham House  
38-44 Gillingham Street  
London  
SW1V 1HU  
020 7963 8000

**The Crown Estate**  
16 New Burlington Place  
London  
W1S 2HX  
020 7851 5000

**Licensee Contact Details:**

**British Dredging Ltd (BDL)**

Baltic Wharf  
Marine Parade  
Southampton  
SO14 5JF  
023 8072 0200

**CEMEX UK Marine Ltd (CMX)**

Baltic Wharf  
Marine Parade  
Southampton  
SO14 5JF  
023 8072 0200

**Hanson Aggregates Marine Ltd (HAML)**

Burnley Wharf  
Marine Parade  
Southampton  
SO14 5JF  
023 8082 8200

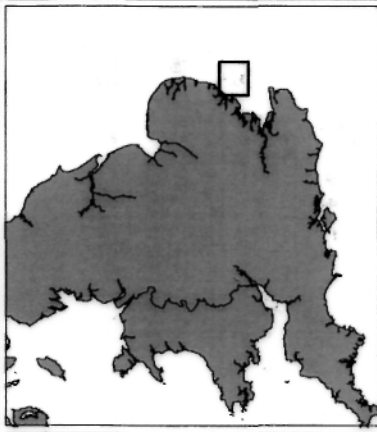
**United Marine Dredging Ltd (UMD)**

UMA House  
Shorehyke Road  
Chichester  
West Sussex  
PO20 2AD  
01243 817 200

**Volker Dredging Ltd (VDL)**

Suite A04 Arena Business Centre  
Hollyood Close  
Poole  
Dorset  
BH17 7FJ  
01202 606353

The co-ordinates presented above are correct as of the 31st January 2008. BMAPA and The Crown Estate will issue an updated set of coordinates on the 31st July 2008.  
Licensees retain the right to alter any of the above co-ordinates in accordance with the conditions of their Government View or any voluntary agreements they may have in place.  
At all times, it is the responsibility of individual licensees to notify regulators and other stakeholders of the intention to modify any of the co-ordinates defining the Active Dredge Area.



AREA:  
ACTIVE DREDGE AREAS FOR THE  
THAMES REGION

REF:  
ISSUE 11 - CORRECT AS OF 31/01/08

DRAWN BY: KOS  
CHECKED BY: SDG

LICENCE AREA  
 ACTIVE DREDGE AREA  
 FUTURE ACTIVE DREDGE AREA

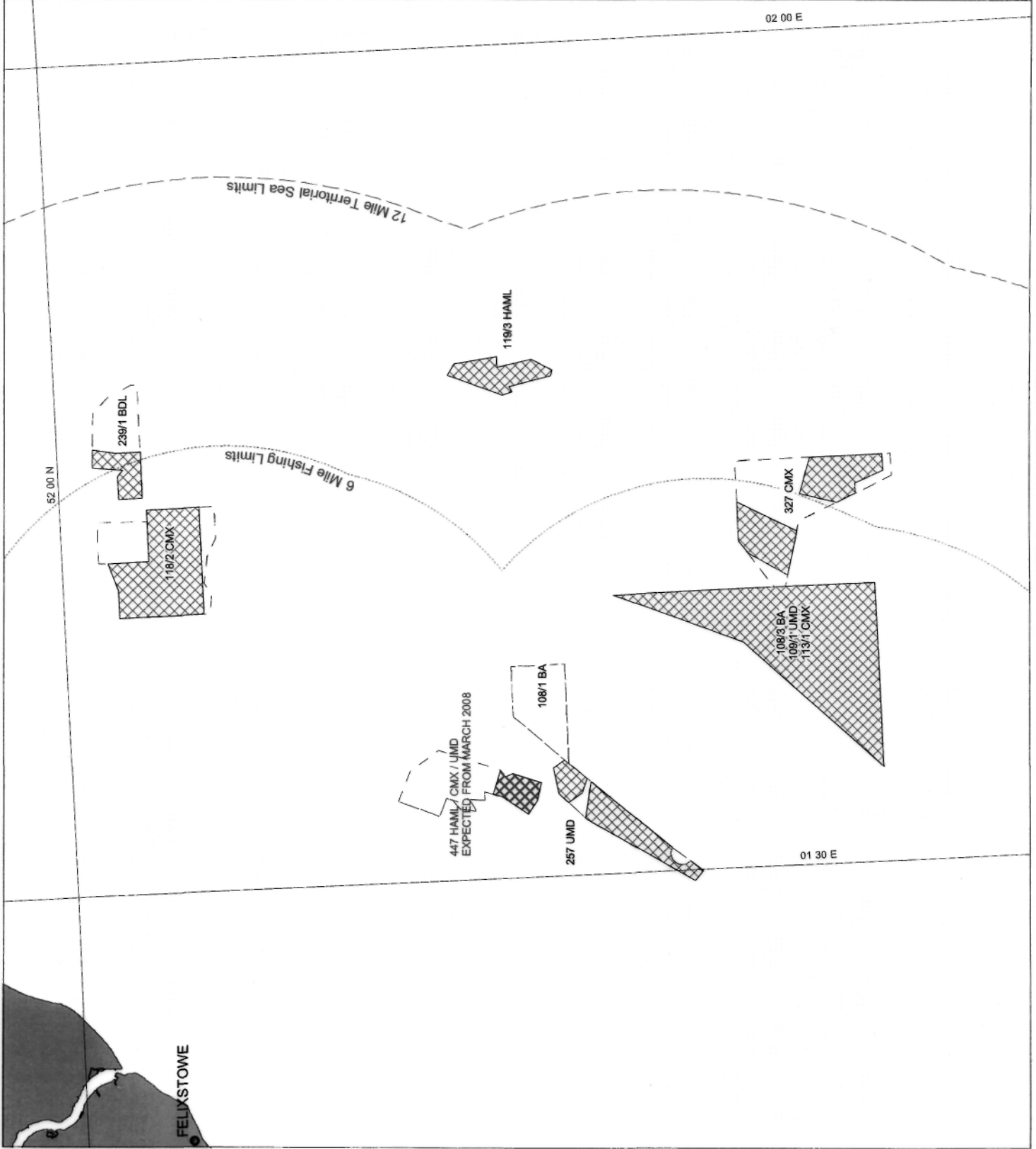
The Active Dredge Area defines the area available to be dredged at any one time. While under normal circumstances this is defined by the limits of the licence, zoning schemes (introduced either as licence conditions or as voluntary initiatives by licensees) can significantly reduce this area. The limits of the Active Dredge Areas defined on this chart are monitored through the analysis of Electronic Monitoring System data.

Any changes to Active Dredge Areas presented on this chart after 31/01/2008 are the responsibility of individual licensees, as bound by specific licence conditions or agreed arrangements.

This map is produced from the OS Map with the permission of Ordnance Survey on behalf of HM Stationary Office.

© Crown Copyright. Licence number GD03219G. Reproduction in whole or in part is not permitted without the prior consent of The Crown Estate. Produced by Hiskoning UK on behalf of The Crown Estate.

SCALE : 1:210,000  
 NOTE: NOT TO BE USED FOR NAVIGATION



**ISSUE 11: ACTIVE DREDGE AREAS - THAMES REGION, 31/01/08**

All co-ordinates WGS84 in Degrees, Decimal Minutes

Active Dredge Areas modified since issue 10 (31/07/07) are highlighted in red

<b>Area 108/3 BA</b>	51 47.8773 N	01 39.8940 E	51 48.6600 N	01 33.3621 E
<b>Area 109/1 UMD</b>	51 42.0278 N	01 39.8942 E	51 48.7771 N	01 32.8613 E
<b>Area 113/1 CMX</b>	51 42.0277 N	01 33.2949 E	51 49.0893 N	01 32.5186 E
	51 45.0275 N	01 37.9610 E	51 49.2937 N	01 32.8446 E
			51 49.3937 N	01 33.7945 E
			51 49.1271 N	01 34.0445 E
<b>Area 118/2 CMX</b>	51 58.8262 N	01 39.8936 E	51 48.7282 N	01 31.9429 E
	51 58.8263 N	01 40.8935 E	51 48.5774 N	01 33.2425 E
	51 59.0263 N	01 41.8934 E	51 46.8272 N	01 30.7116 E
	51 58.1247 N	01 41.8934 E	51 46.4439 N	01 30.2117 E
	51 58.1264 N	01 43.3433 E	51 46.1773 N	01 29.8450 E
	51 58.1264 N	01 43.7597 E	51 46.3606 N	01 29.4951 E
	51 56.9579 N	01 43.7599 E	51 48.6771 N	01 31.8614 E
	51 56.9579 N	01 39.8937 E		
<b>Area 119/3 HAML</b>	51 50.2132 N	01 48.6608 E	51 45.0276 N	01 41.5940 E
	51 50.2152 N	01 48.2901 E	51 45.0276 N	01 43.0000 E
	51 49.4433 N	01 48.5241 E	51 43.7169 N	01 41.8722 E
	51 48.9903 N	01 48.0922 E	51 43.9639 N	01 40.3000 E
	51 49.0283 N	01 47.8902 E	51 44.8441 N	01 41.1780 E
	51 49.9732 N	01 47.5752 E		
	51 49.9082 N	01 47.3682 E	51 43.6140 N	01 43.1940 E
	51 50.1272 N	01 47.2765 E	51 42.7924 N	01 42.8247 E
	51 51.3271 N	01 48.0931 E	51 42.3600 N	01 43.1220 E
	51 51.1604 N	01 48.4931 E	51 42.3600 N	01 43.4820 E
			51 41.7180 N	01 43.9020 E
			51 41.7180 N	01 44.4938 E
			51 43.3560 N	01 44.4937 E
<b>Area 239/1 BDL</b>	51 58.7263 N	01 44.1932 E	51 50.7631 N	01 32.9452 E
	51 58.1930 N	01 44.1932 E	51 50.5740 N	01 33.8000 E
	51 58.1930 N	01 45.8640 E	51 50.4700 N	01 33.5500 E
	51 58.7460 N	01 45.8700 E	51 50.3130 N	01 33.6490 E
	51 59.2390 N	01 46.0143 E	51 49.6780 N	01 33.2810 E
	51 59.2617 N	01 45.3599 E	51 49.7800 N	01 32.6530 E
	51 58.5930 N	01 45.2431 E	51 49.9980 N	01 32.1790 E
	51 58.7263 N	01 45.0098 E	51 50.5820 N	01 32.8450 E

**This Document Is Produced By:**

**British Marine Aggregate Producers Association**

Gillingham House  
38-44 Gillingham Street  
London  
SW1V 1HU  
020 7963 8000

**The Crown Estate**

16 New Burlington Place  
London  
W1S 2HX  
020 7851 5000

**Licensee Contact Details:**

**Britannia Aggregates Ltd (BA)**

Lower Road,  
Northfleet,  
Gravesend,  
Kent  
DA11 9BL  
01474 351 130

**CEMEX UK Marine Ltd (CMX)**

Baltic Wharf  
Marine Parade  
Southampton  
SO14 5JF  
023 8072 0200

**British Dredging Ltd (BDL)**

Baltic Wharf  
Marine Parade  
Southampton  
SO14 5JF  
023 8072 0200

**Hanson Aggregates Marine Ltd (HAML)**

Burnley Wharf  
Marine Parade  
Southampton  
SO14 5JF  
023 8082 8200

**United Marine Dredging Ltd (UMD)**

UMA House  
Shopwhyke Road  
Chichester  
West Sussex  
PO20 2AD  
01243 817 200

The co-ordinates presented above are correct as of the 31st January 2008. BMAPA and The Crown Estate will issue an updated set of coordinates on the 31st July 2008.

Licensees retain the right to alter any of the above co-ordinates in accordance with the conditions of their Government View or any voluntary agreements they may have in place. At all times, it is the responsibility of individual licensees to notify regulators and other stakeholders of the intention to modify any of the co-ordinates defining the Active Dredge Area.